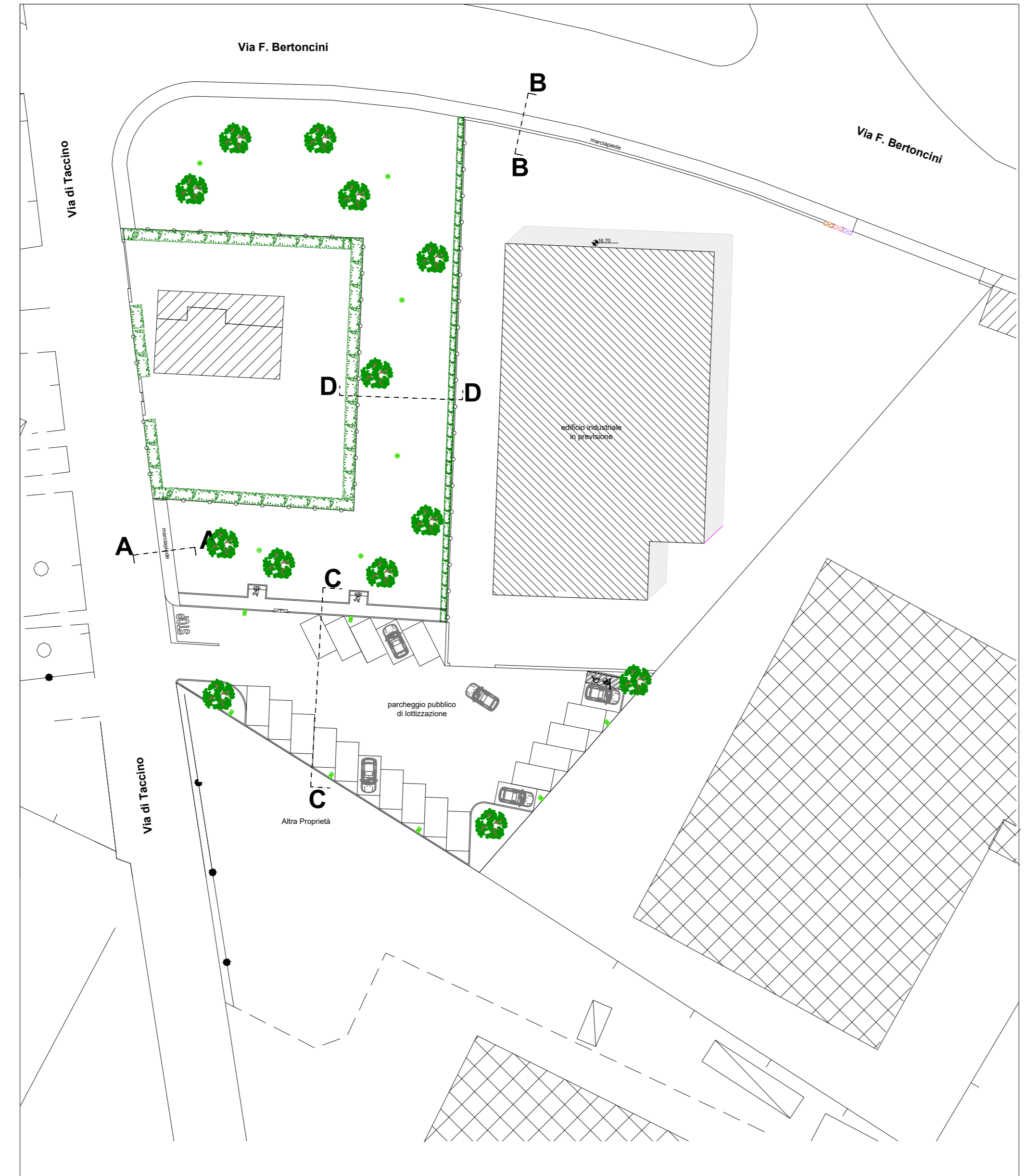
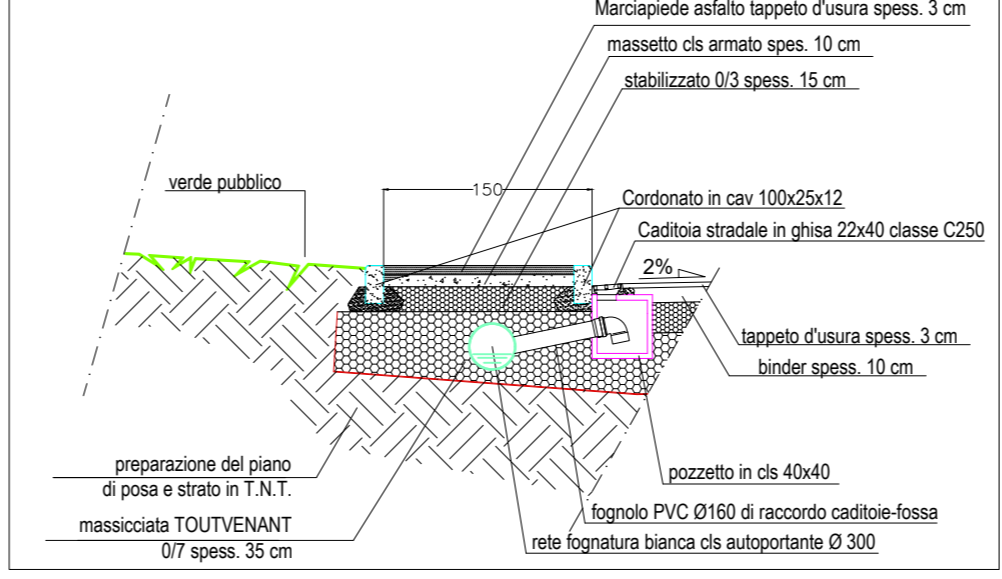


PLANIMETRIA GENERALE - Scala 1:500



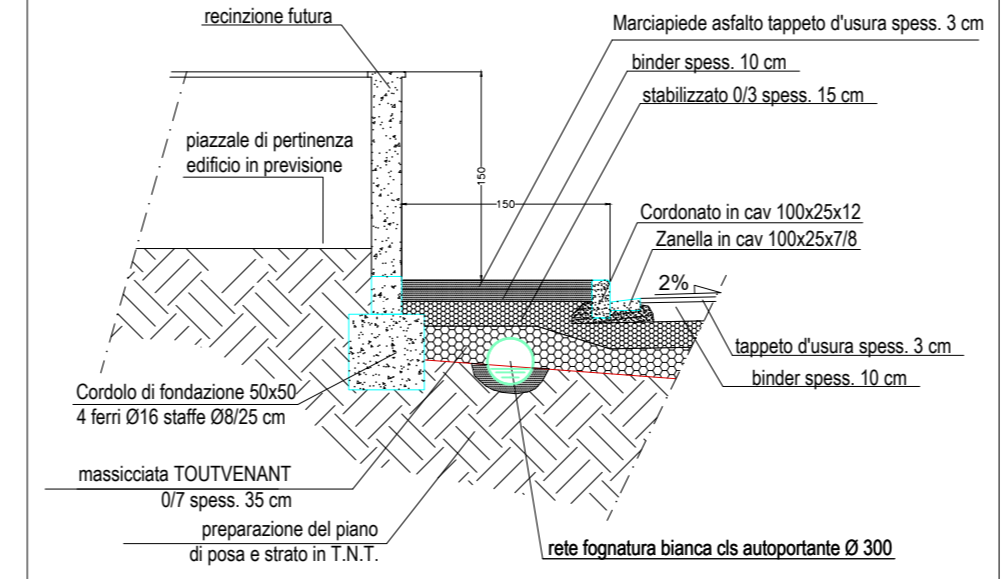
SEZIONE A-A

Marciaiede via di Taccino scala 1:50

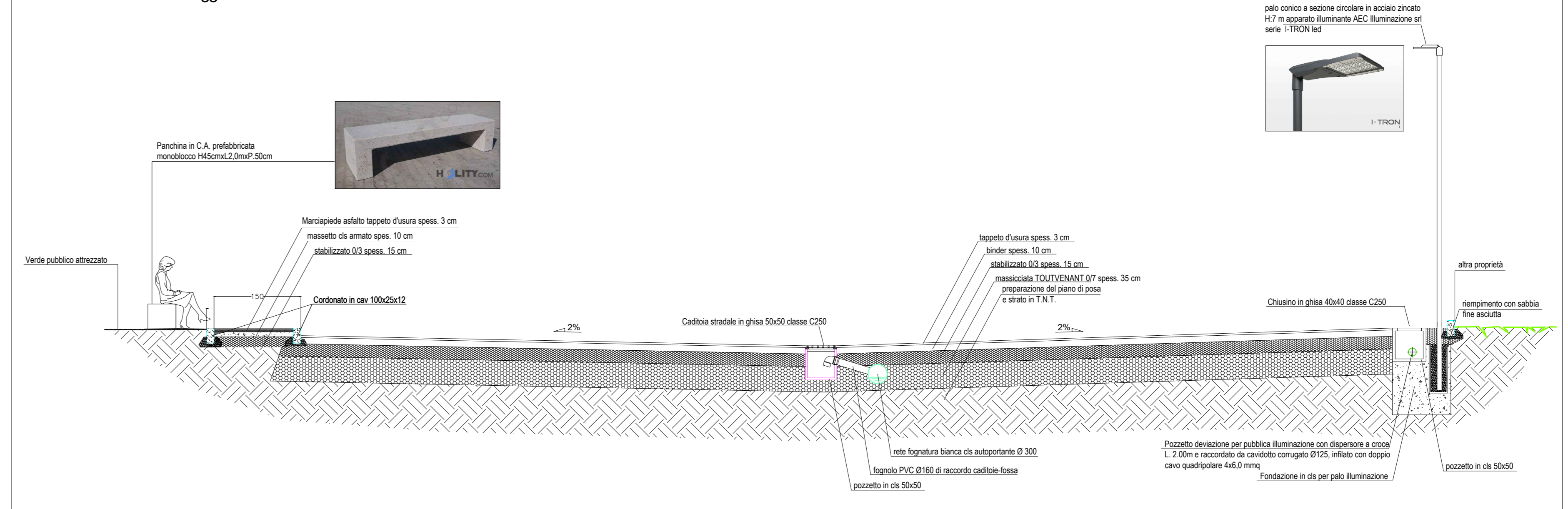


SEZIONE B-B

Marciaiede via F.Bertoncini scala 1:50



SEZIONE C-C - Parcheggio Pubblico scala 1:50



SEZIONE D-D - Vialeto verde pubblico attrezzato - scala 1:50

